







pathway system map

-  Completed Path
-  Under Design or Construction
-  Future Project
-  Parking
-  Bathroom

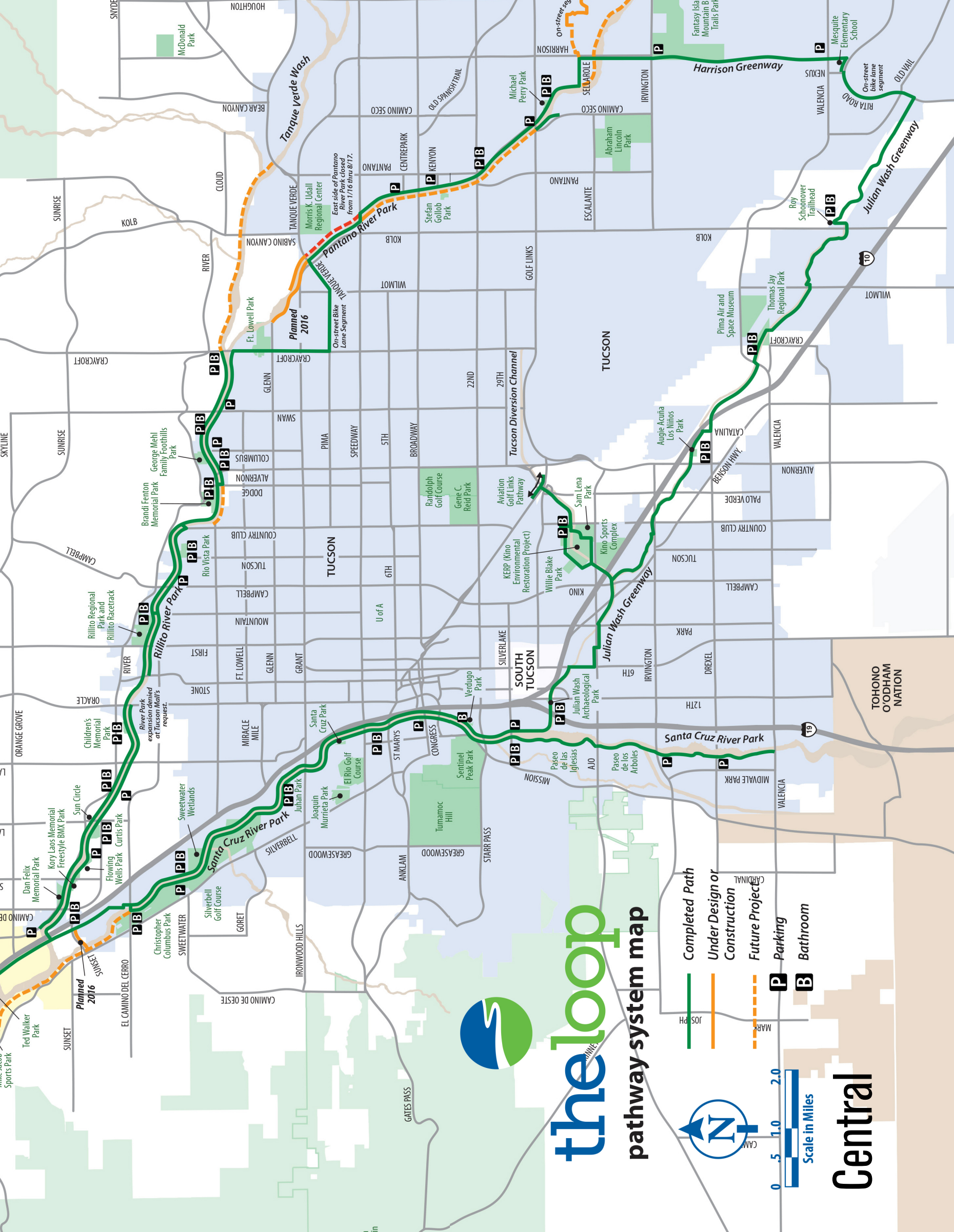


Northwest

Saguaro National Park






MILE WIDE

SANDARO



the loop

pathway system map

-  Completed Path
-  Under Design or Construction
-  Future Project
-  Parking
-  Bathroom

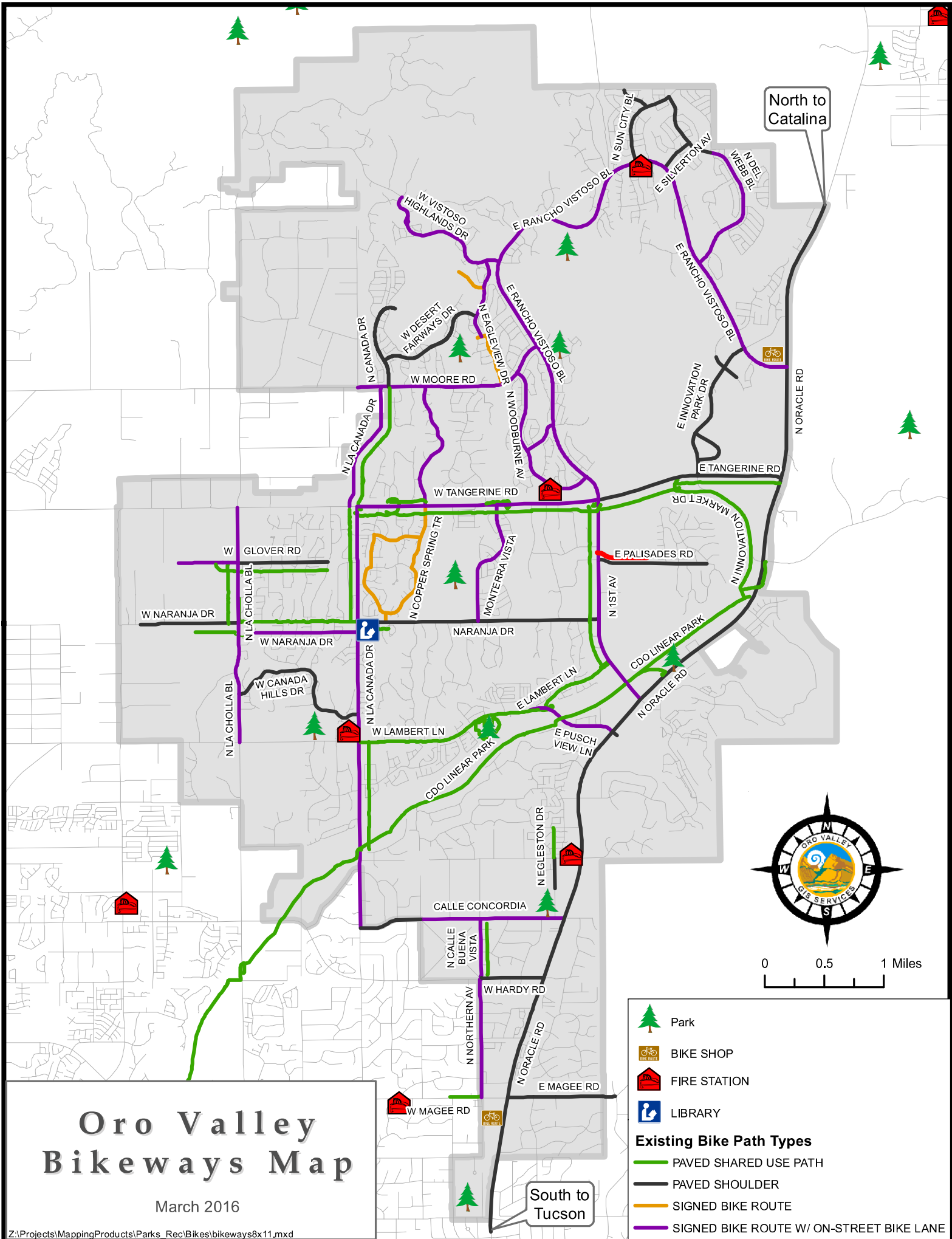


Scale in Miles
0 0.5 1.0 2.0

Central



Completed Path
Under Design or Construction
Future Project
Parking
Bathroom



North to Catalina









South to Tucson



0 0.5 1 Miles

Oro Valley Bikeways Map

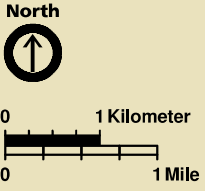
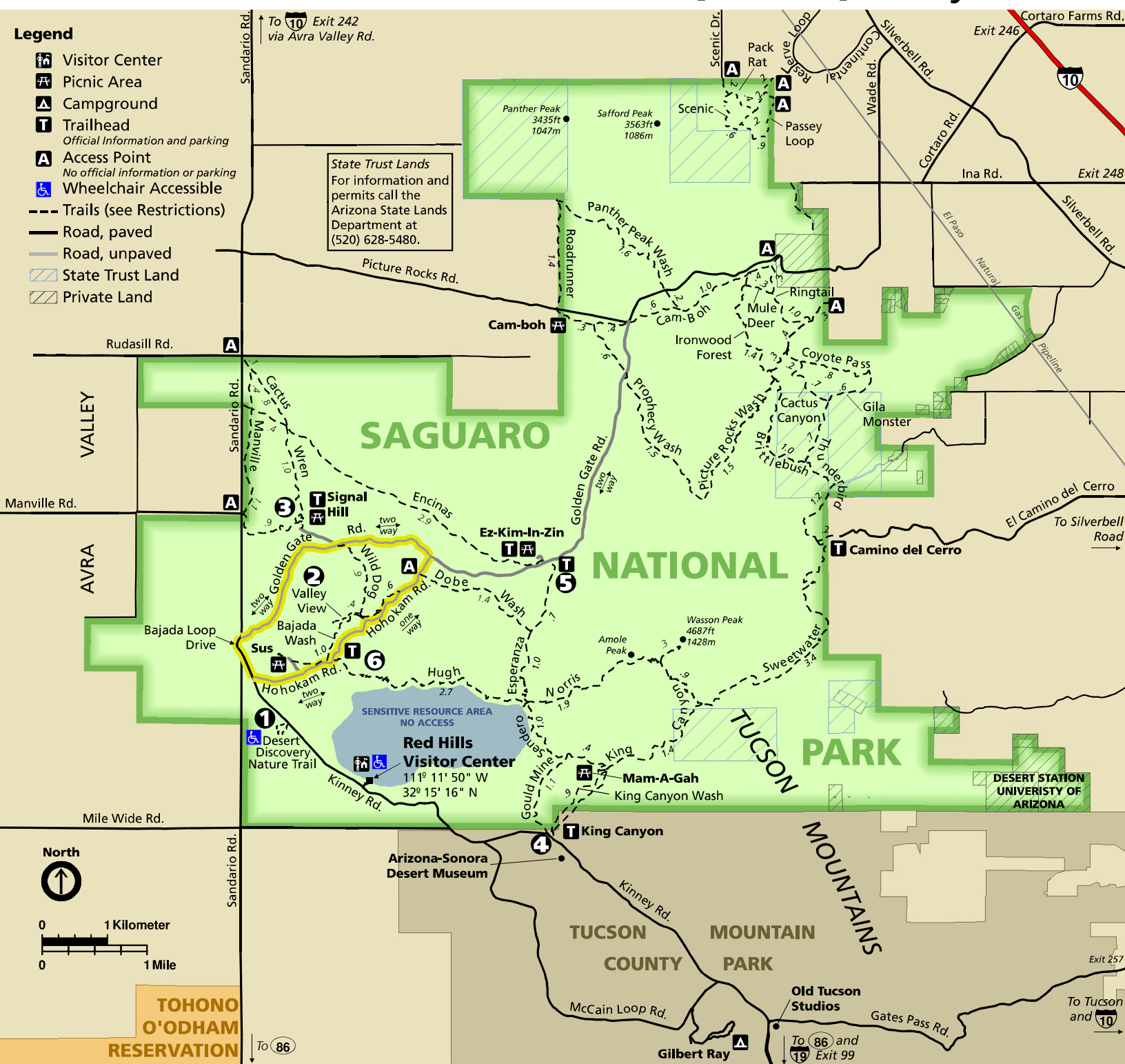
March 2016

-  Park
 -  BIKE SHOP
 -  FIRE STATION
 -  LIBRARY
- Existing Bike Path Types**
-  PAVED SHARED USE PATH
 -  PAVED SHOULDER
 -  SIGNED BIKE ROUTE
 -  SIGNED BIKE ROUTE W/ ON-STREET BIKE LANE

Tucson Mountain District (West) Day Hikes

- Legend**
- Visitor Center
 - Picnic Area
 - Campground
 - Trailhead
Official Information and parking
 - Access Point
No official information or parking
 - Wheelchair Accessible
 - Trails (see Restrictions)
 - Road, paved
 - Road, unpaved
 - State Trust Land
 - Private Land

State Trust Lands
For information and permits call the Arizona State Lands Department at (520) 628-5480.



TOHONO O'ODHAM RESERVATION

To **86**

To **86 and 19** Exit 99

Exit 257

To Tucson and **10**

Cortaro Farms Rd. Exit 246

Exit 248

To Silverbell Road

Exit 257

Rincon Mountain District (East)

